

# PLANS IN THE ARQUIPÉLAGO DOS AÇORES

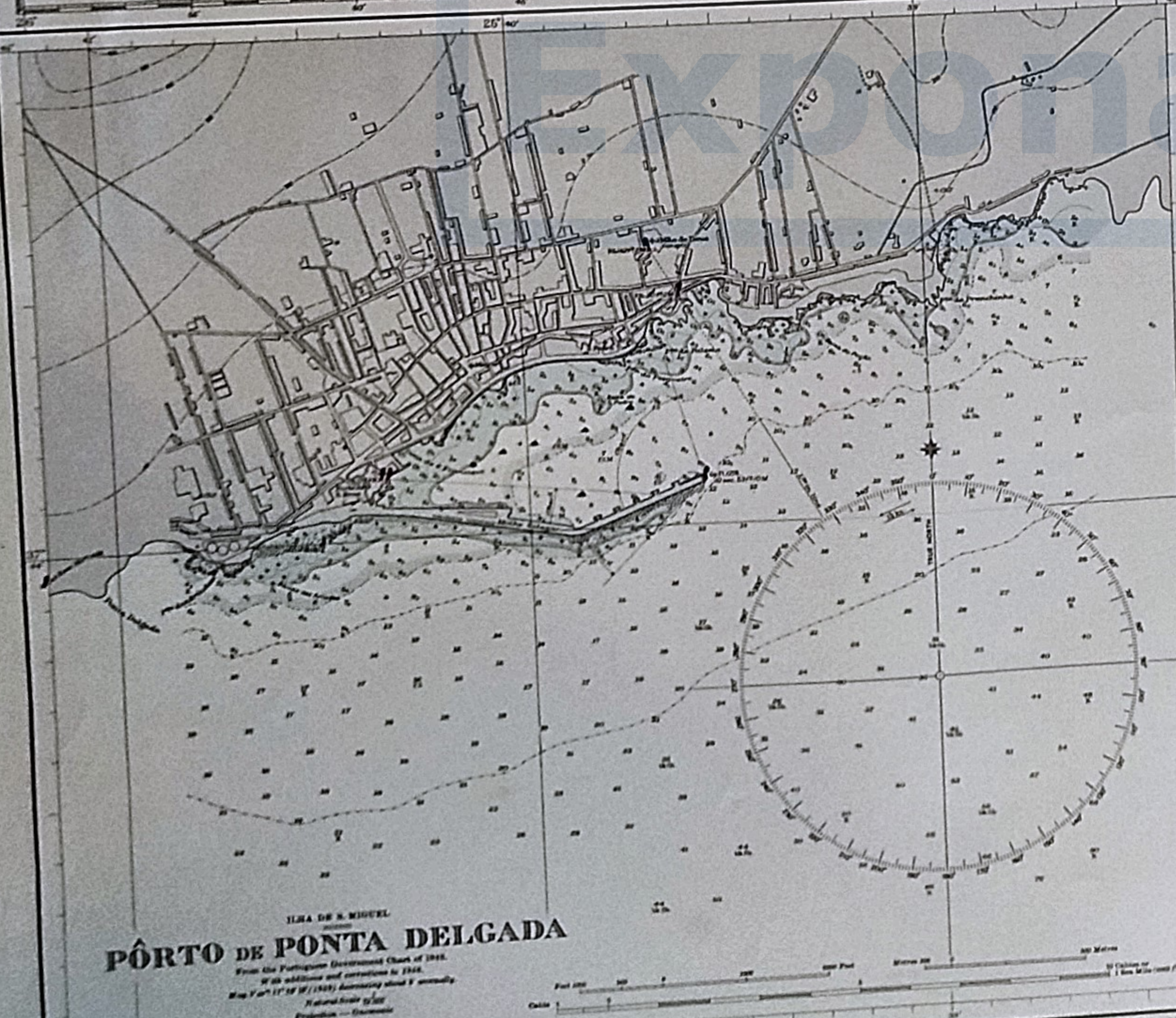
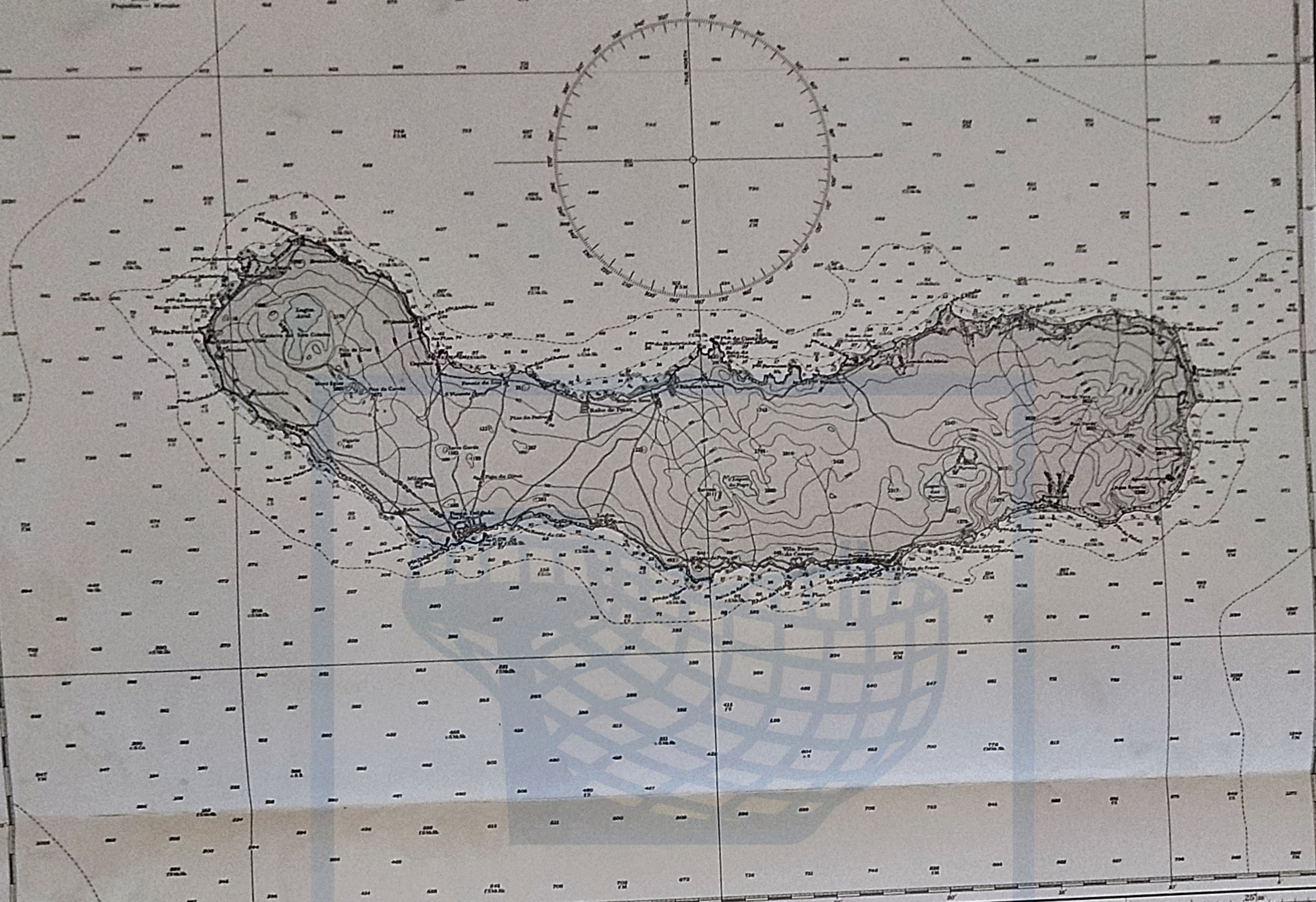
For other Geographical Plans see History of Admiralty Sailing Directions  
Hydrographic Office, London and Paris



## ILHA DE S. MIGUEL

From the Portuguese Government Chart of 1844.  
With additions and corrections to 1944.  
Map No. 17 22 W (1844) Amending chart 1 annually.  
Natural Scale 1:50,000  
Projection - Mercator

Tidal Information			
Plan	Height above datum of sounding	Low Water	Mean Spring
1	1.2	0.5	0.8
2	1.2	0.5	0.8
3	1.2	0.5	0.8
4	1.2	0.5	0.8



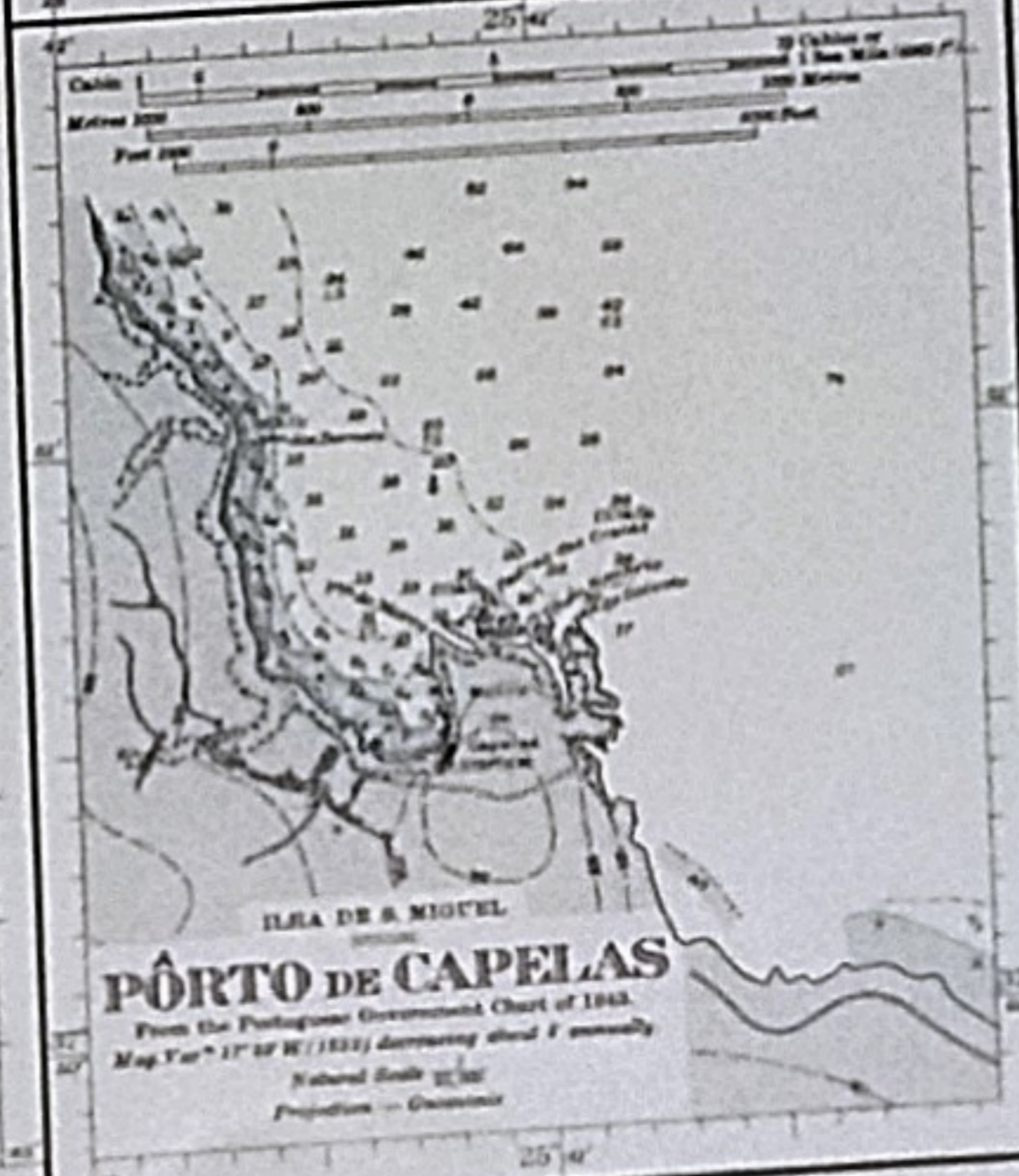
## ILHA DE S. MIGUEL PÔRTO DE PONTA DELGADA

From the Portuguese Government Chart of 1844.  
With additions and corrections to 1944.  
Map No. 17 22 W (1844) Amending chart 1 annually.  
Natural Scale 1:50,000  
Projection - Mercator



## ILHA DE S. MIGUEL VILA FRANCA DO CAMPO

From the Portuguese Government Chart of 1844.  
Map No. 17 22 W (1844) Amending chart 1 annually.  
Natural Scale 1:50,000  
Projection - Mercator



## ILHA DE S. MIGUEL PÔRTO DE CAPELAS

From the Portuguese Government Chart of 1844.  
Map No. 17 22 W (1844) Amending chart 1 annually.  
Natural Scale 1:50,000  
Projection - Mercator

MAGNETIC VARIATION - 1944	
Year	Variation
1944	11° 15' W
1945	11° 15' W
1946	11° 15' W
1947	11° 15' W
1948	11° 15' W
1949	11° 15' W
1950	11° 15' W
1951	11° 15' W
1952	11° 15' W
1953	11° 15' W
1954	11° 15' W
1955	11° 15' W
1956	11° 15' W
1957	11° 15' W
1958	11° 15' W
1959	11° 15' W
1960	11° 15' W